

Special Areas of Control and Influence Report

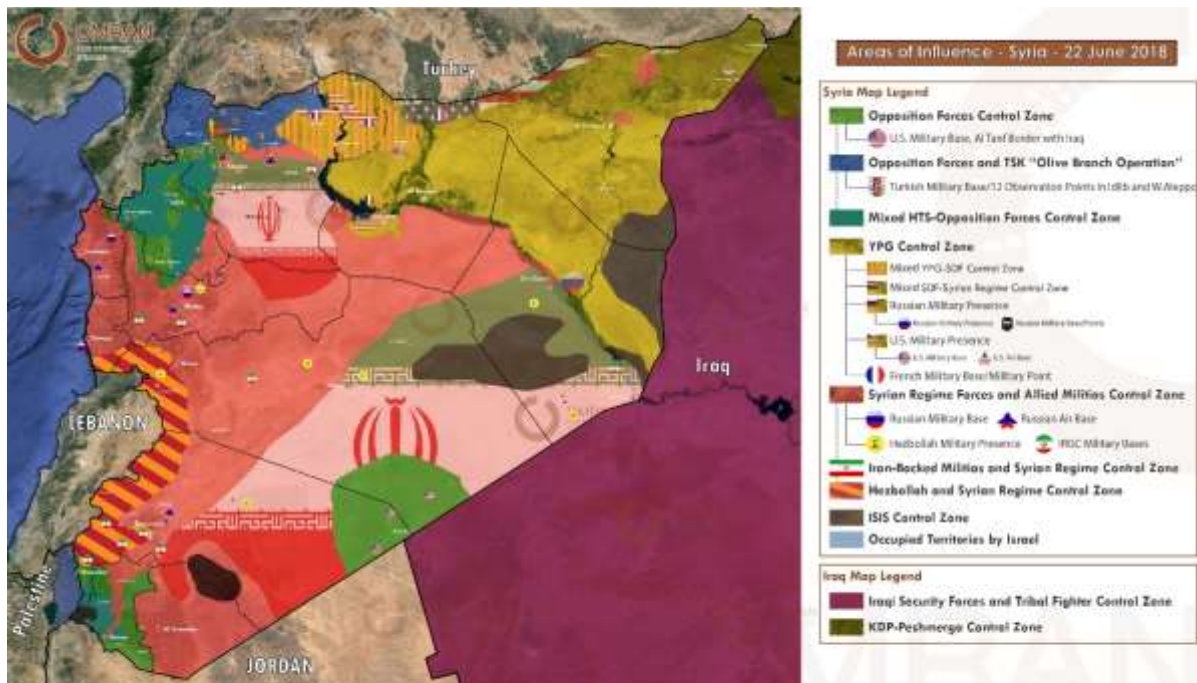
June 2018

Author: Navvar Şaban

Updated Influence report and map of Syria 22 June 2018 with % of Gains & Losses in the last 34 Days. Ongoing battles on the Northeast front of Daraa, Regime and allies forces with Russian air support of are trying to control the area to the east of Damascus - Daraa international highway to Nasib crossing gate.

Meanwhile YPG with US support launched a new Military Campaign against ISIS in Southern Hassaka.

Updated Map: Areas of Influence and Control



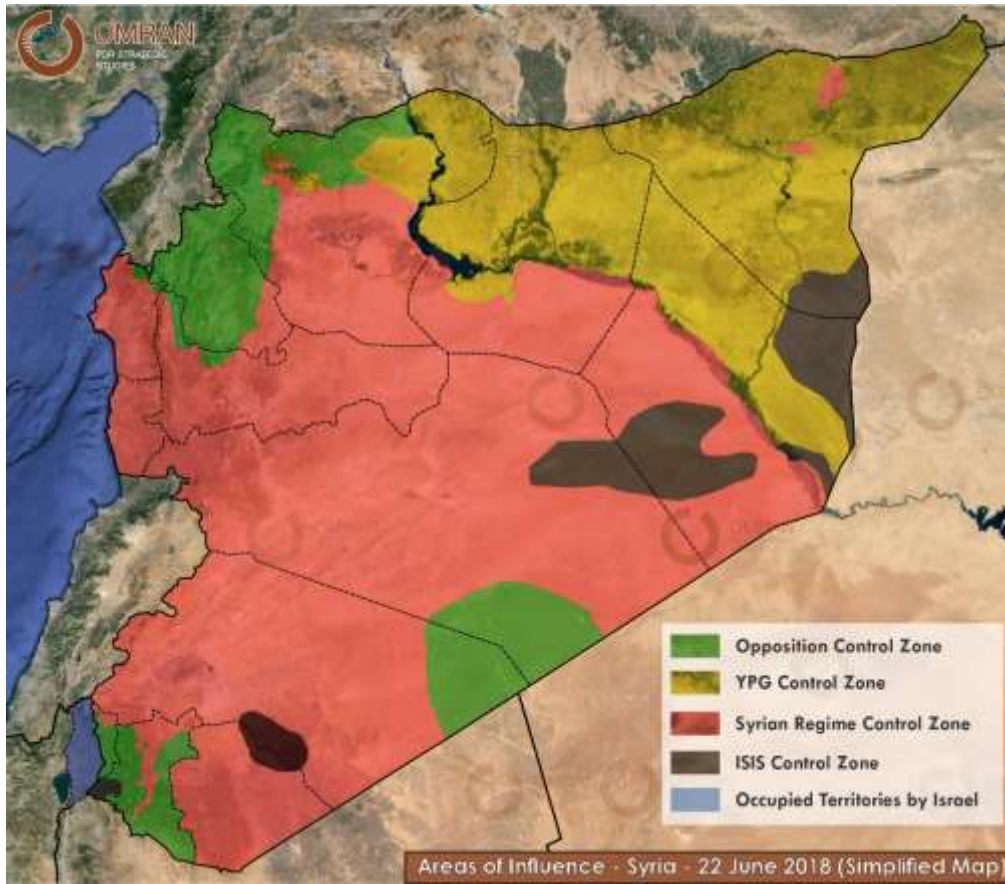
	Territoria Areas 18 May 2018	Gain	Lost	Territoria Areas 22 June 2018	
Opposition Forces and Others	20,660 km ²	%11.09	---	20,660 km ²	%11.09
YPG Forces And Others	43,092 km ²	%22.99	210 km ²	43,302 km ²	%23.10
Syrian Regime And Others	188,595 km ²	%58.74	525 km ²	188,290 km ²	%58.57
ISIS	12,853 km ²	%7.18	830 km ²	12,948 km ²	%7.24

Note: Occupied territories by Israel is 1,800 km² - Error Ratio (%2 - %1)

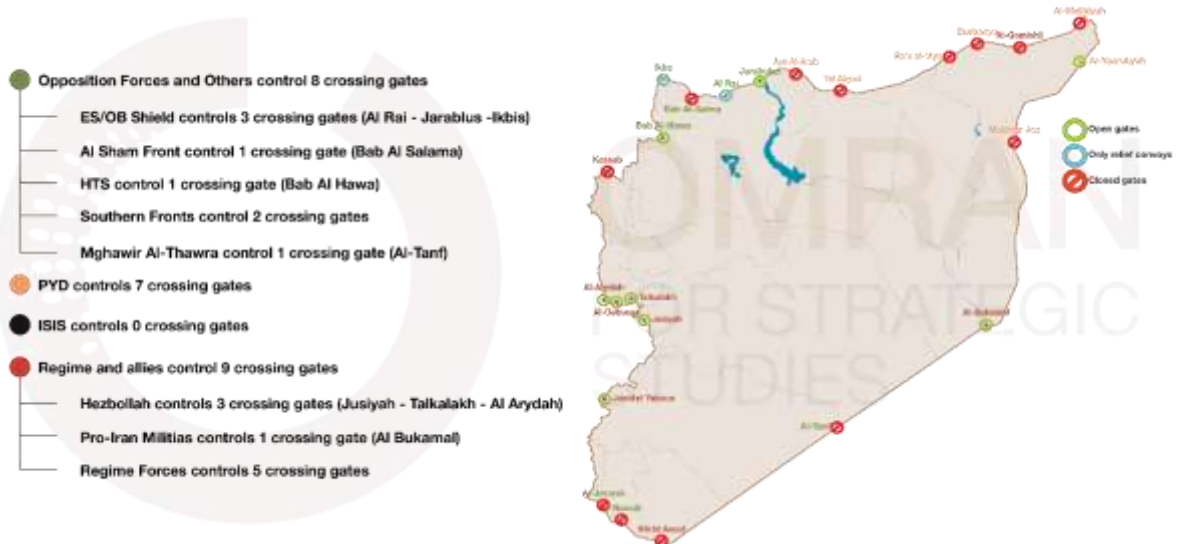
18 May 2018 Control Break Down					
	%5.91		%2.8		%2.38
	%28.59		%2.5		%0.1
	%38.35		%2.7		%17.69

22 June 2018 Control Break Down					
	%5.91		%2.8		%2.38
	%28.59		%2.5		%0.1
	%38.35		%2.7		%17.52

Map (1): Areas of Influence - Syria - 22 June 2018



Map (2): Areas of Influence - Syria - 22 June 2018 (Simplified Map)



Map (3): Crossing Gate Control Breakdown and Current Situation

Percentage of Control Breakdown

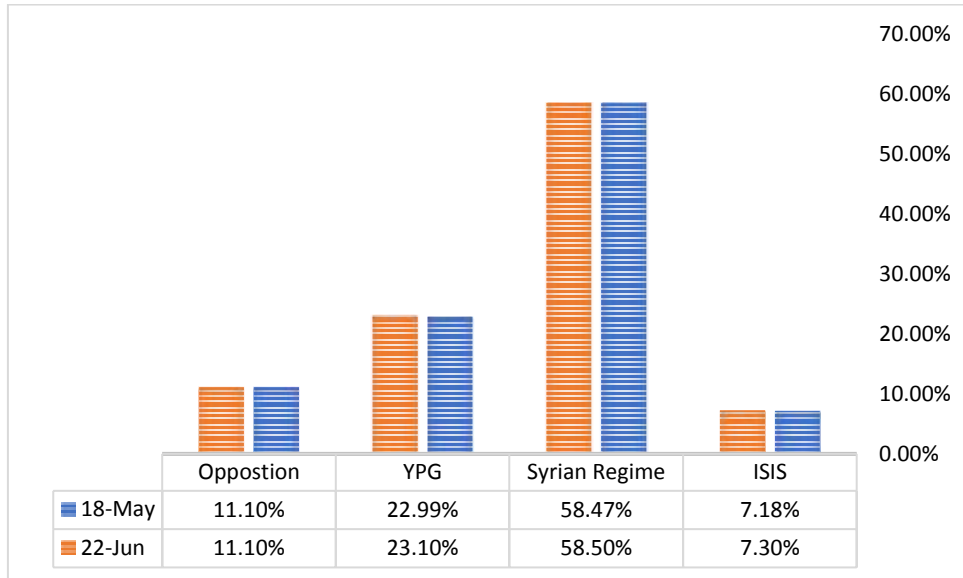


Chart (1): Simplified Percentage of Control (May vs. June) 2018

Note: The charts below show the percentage of total Syrian territory that each faction controls.

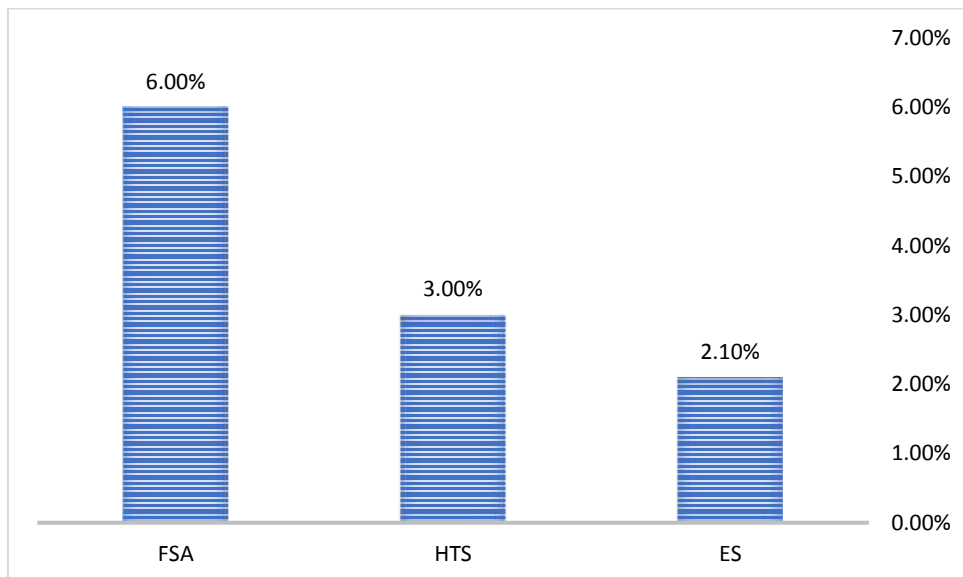


Chart (2): Percentage of Syrian Territory Controlled by Opposition Groups

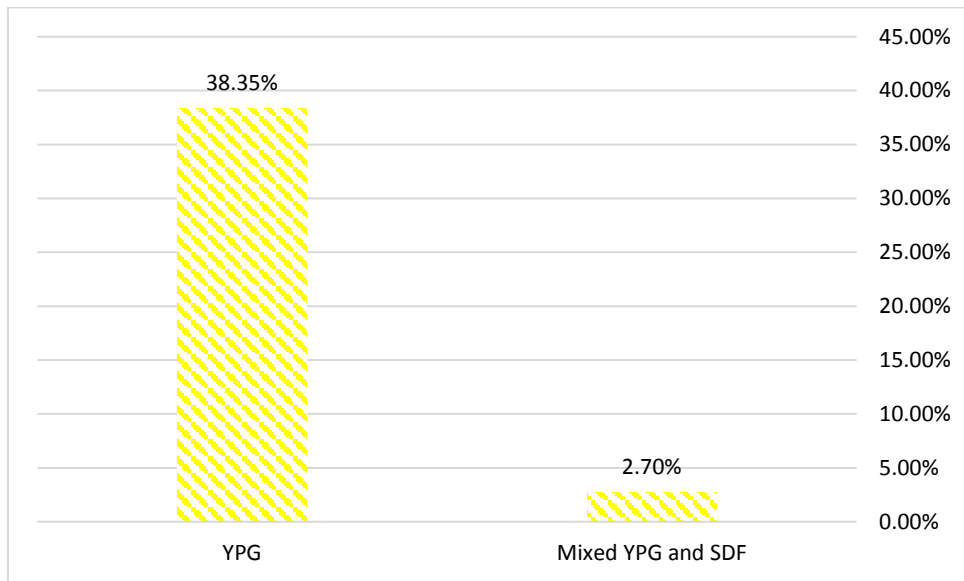


Chart (3): Percentage of Syrian Territory controlled by the YPG

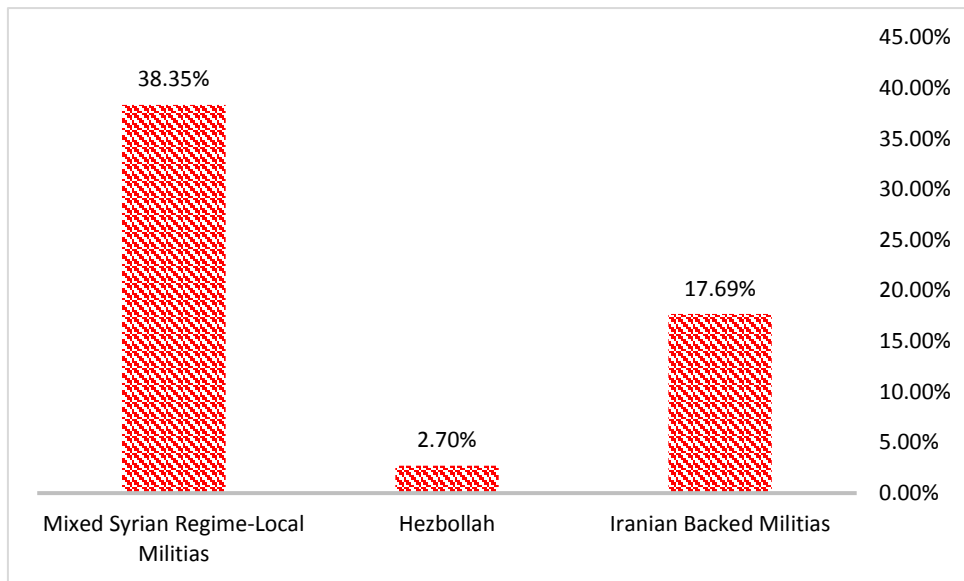


Chart (3): Percentage of Syrian Regime and Allies Control Areas Breakdown

Presence of International Forces

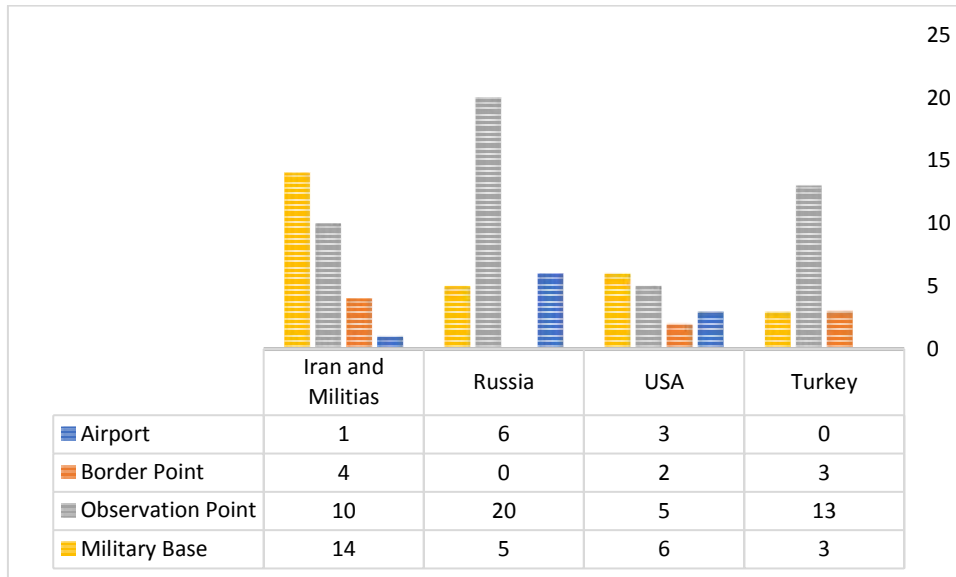


Chart (4): Main International Military Bases and Airports – June 2018